


THE CITY OF UHLAND DOES HEREBY ADOPT THIS CITY LIMITS AND ETJ MAP AS APPROVED BY CITY COUNCIL ON SEPTEMBER 14, 2022



MAYOR

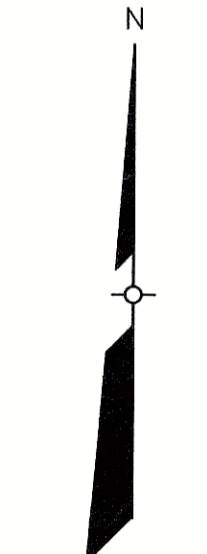
ATTEST: 
CITY ADMINISTRATOR

LEGEND

- CITY LIMITS
- CITY E.T.J. LIMITS (1/2 MILE)
- COUNTY LINE
- ADJOINING MUNICIPALITIES E.T.J. BOUNDARY


4 CUATRO
Consultants, LTD
3601 Kyle Crossing, Suite A Phone: (512) 512-5040 Fax: (512) 512-5599
Kyle, Texas 78640 e-mail: cuatro@cuatroconsultants.com


CITY OF UHLAND
STATE OF TEXAS


0' 2,000'
SCALE 1"=2,000'

CITY LIMIT AND E.T.J. MAP
CITY OF UHLAND
HAYS AND CALDWELL COUNTY

ADDRESS: **CITY OF UHLAND**
15 NORTH OLD SPANISH TRAIL
UHLAND, TEXAS 78640

EFFECTIVE DATE: **SEPTEMBER 14, 2022**
DRAWING'S NAME: **CITY LIMITS AND ETJ MAP**
DESIGN: CDE CHECKED: HEJr.
DRAWN: CDE APPROVED: KG