






THE CITY OF UHLUND DOES HEREBY
ADOPT THIS ZONING MAP AS
APPROVED BY CITY COUNCIL ON MAY
11, 2022


MAYOR



ATTEST:
CITY ADMINISTRATOR

LEGEND

- LOCAL RETAIL (LR)
- AGRICULTURAL (A)
- GENERAL BUSINESS (GB)
- SINGLE FAMILY (SF-1)
- MULTI-FAMILY (MF-1)
- MANUFACTURED HOMES 1 (MH-1)
- PLANNED DEVELOPMENT DISTRICT (PDD)
- PARKLAND (P)
- CITY LIMITS
- CITY ETJ LIMITS (1/2 MILE)
- COUNTY LINE



3601 Kyle Crossing, Suite A Phone: (512) 312-9040 Fax: (512) 312-5599
Kyle, Texas 78640 e-mail: cuatro@cuatroconsultants.com



0' 1,000'
SCALE 1"=1,000'

ZONING MAP

CITY OF UHLUND

ADDRESS:

CITY OF UHLUND
15 NORTH OLD SPANISH TRAIL
UHLUND, TEXAS 78640

EFFECTIVE DATE:
MAY 11, 2022

DRAWING'S NAME:
ZONING MAP

DESIGN:	CDE	CHECKED:	HE Jr.
DRAWN:	CDE	APPROVED:	KG